BOREHOLE ΓN-01

DEPTH m	SYMBOLIC LOG	GEOT. UNIT	SOIL DESCRIPTION	GRAIN SIZE ANALYSIS PASSING % 3\8	4	10	40	200	ATTERBERG LIMITS LL	PL	PI	CLASSIF A.U.S.C.S	N_{SPT} 0 10 20 30 40 50	SAMPLING TYPE	G.W. LEVEL
															0,10
1			Red-brown medium dense gravel. After 2.50 it is yellow-brown. The gravels are mainly subrounded to rounded											W/T - 117	
2														2,00	
														SPT 2,45	
3													28	W/T - 101	
4														4,00	
														SPT 4,45	
5													>50	W/T - 101	
			5,20												
6			Brown moderately dense silty sand with gravels in places. Medium dense At a depth of 11.30m-12.00m yellow-brown silty sand with gravel.												
														6,50	
														SPT 6,95	
7													19		
8														W/T - 101	
9														9,00	
													45	SPT 9,45	
10															
11														W/T - 101	
12														12,00	
													50/13cm	SPT 12,28	
13															
			13,50											W/T - 101	
14	EnGeo		END OF BOREHOLE											END 13,50	END
15															

BOREHOLE ΓΝ-02

DEPTH m	SYMBOLIC LOG	GEOT. UNIT	SOIL DESCRIPTION	GRAIN SIZE ANALYSIS PASSING % 3\8	4	10	40	200	ATTERBERG LIMITS LL	PL	PI	CLASSIF A.U.S.C.S	N_{SPT}	SAMPLING TYPE	G.W. LEVEL
1			Red-brown medium dense sand-gravel with subrounded to rounded gravel and cobbles											W/T- 140	0,50
			1,80											1,80	
2															
3														W/T - 117	
														3,00	
4			Καστανή μέτρια πυκνή έως πυκνή ιλυώδης άμμος με χαλίκια κατά θέσεις										29	SPT 3,45	
														W/T - 101	
5														5,00	
			5,30										50/13cm	SPT 5,28	
6															
7														W/T - 101	
														7,55	
8													>50	SPT 8,00	
9			Brown dense silty sand. Below 11.00m it contains sandstone fragments												
10														W/T - 101	
														10,50	
11													39	SPT 10,95	
12														W/T - 101	
			12,70											13,00	
13														SPT 13,45	
14			Grey high plasticity clay										25		
15			15,00											W/T - 101	
16	EnGeo		**END OF BOREHOLE**											END	END

BOREHOLE ΓN-03

DEPTH m	SYMBOLIC LOG	GEOT. UNIT	SOIL DESCRIPTION	GRAIN SIZE ANALYSIS PASSING % 3\8	4	10	40	200	ATTERBERG LIMITS LL	PL	PI	CLASSIF A.U.S.C.S	UNCONFINED STRESS q_u (kPa)	ε(%)	MOISTURE CONTENT w (%)	UNIT WEIGHT γ_b (kN/m^3)	SPECIFIC GRAVITY Gs	VOID RATIO e	DIRECT SHEAR TOTAL c_u (kPa)	$\varphi^{(o)}$	SAMPLING TYPE	G.W. LEVEL
			Recent embankments (Brown loose sand and gravel)																			0,10
			0,60																			
1																					W/T- 140	
				94,33	92,64	90,64	79,18	20,66	NP	NP	NP	SM			19,0							
2			Brown-grey, moderately dense silty sand with few gravels																		2,00	
																					SPT	
																					2,45	
3																					W/T- 140	
																					2,80	
			3,50																		W/T- 101	
4																					4,00	
				100,00	100,00	99,84	97,47	56,76	NP	NP	NP	ML			26,8						SPT	
			Grey soft sandy silt																		4,45	
5																					W/T- 101	
			5,50																		5,55	
6				100,00	100,00	100,00	99,76	63,81	27,0	19,0	8,0	CL			26,4						SPT	
																					6,00	
7																						
				100,00	100,00	100,00	99,96	99,19	38,00	18,00	20,00	CL			28,8		2,71		29,90	24,70	W/T- 101	
			Grey, soft to stiff clay with medium to high plasticity and small in thickness sandy horizons																			
8																						
				100,00	100,00	100,00	100,00	92,83	28,0	20,0	8,0	CL			28,00						8,30	
																					SPT	
9																					8,75	
				100,00	100,00	100,00	100,00	90,16	28,0	19,0	9,0	CL			26,40		2,70		11,10	26,00	W/T- 101	
10			10,00																			
				100,00	99,77	99,35	77,81	13,28	NP	NP	NP	SM			24,40						10,30	
																					SPT	
11																					10,75	
																					W/T- 101	
12																					11,80	
																					SPT	
			Grey, medium to high density silty sand	100,00	100,00	100,00	99,79	45,36	NP	NP	NP	SM	56	4,20	20,10	19,84					12,25	
13																						
14																					W/T- 101	
15				100,00	100,00	100,00	99,26	40,66	NP	NP	NP	SM	35	3,20	19,20	19,67						
																					15,00	
			15,45																		SPT	
																					15,45	
16			**END OF BOREHOLE**																		END	END

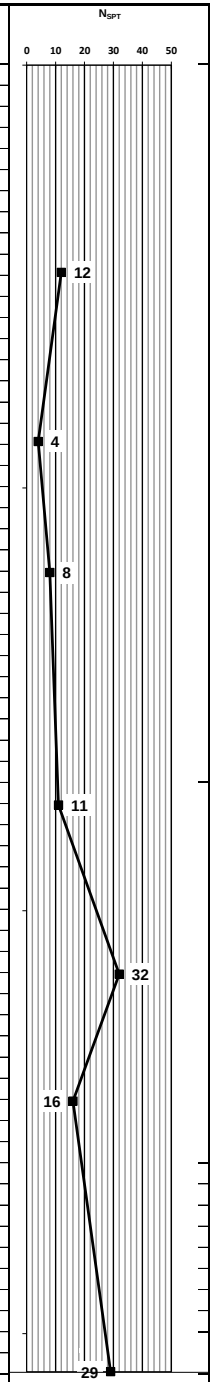

EnGeo

BOREHOLE ΓΝ-04

DEPTH m	SYMBOLIC LOG	GEOT. UNIT	SOIL DESCRIPTION	GRAIN SIZE ANALYSIS PASSING % 3\8	4	10	40	200	ATTERBERG LIMITS LL	PL	PI	CLASSIF A.U.S.C.S	N_{SPT}	UNCONFINED STRESS q_u (kPa)	ε(%)	MOISTURE CONTENT w (%)	UNIT WEIGHT γ_b (kN/m^3)	SPECIFIC GRAVITY Gs	VOID RATIO e	DIRECT SHEAR TOTAL c_u (kPa)	$\varphi^{(o)}$	SAMPLING TYPE	G.W. LEVEL
													0 10 20 30 40 50										0,20
1			Brown, loose to moderately dense sand-gravel	65,56	52,23	41,24	21,45	7,43	NP	NP	NP	GW-GM				19,0						W/T- 140	
2																						2,00	
			2,50										13									SPT 2,45	
3																							
4			Grey, soft medium to high plasticity clay. It contains sand and gravels until the depth of 4.80m	100,00	100,00	100,00	99,64	80,53	24	23	1,0	ML				29,1		2,68				W/T- 117	
5																						4,80	
			5,60	100,00	100,00	100,00	99,76	96,94	38,0	20,0	18,0	CL	2			34,1		2,70		24,70	8,30	SPT 5,25	
6			Grey, medium dense silt sand																			W/T- 101	
7													16									6,40 SPT 6,85	
			7,50	89,69	82,34	76,56	69,31	24,16	NP	NP	NP	SM				13,0						W/T- 101	
8			Grey, soft clay to sandy clay. At a depth of 8.50m - 9.20m there is a horizon of silty sand	100,00	99,77	99,70	99,43	53,33	23,0	16,0	7,0	CL				25,40						8,00 SPT 8,45	
9													1										
10																						W/T- 101	
11				100,00	100,00	100,00	99,94	73,85	25,0	18,0	7,0	CL-ML				24,70		2,66				10,40 SPT 10,85	
12			12,00										3									W/T- 101 12,30	
13			Grey, loose silty sand	100,00	100,00	100,00	99,86	47,44	NP	NP	NP	SM	4			24,90						SPT 12,75	
14			14,00																			W/T- 101	
15			Grey, stiff sandy clay of medium plasticity	100,00	100,00	100,00	99,90	59,28	23,0	17,0	6,0	CL-ML				27,90		2,68		1,80	5,90	15,00	
			15,45										11									SPT 15,45	
16			**END OF BOREHOLE**																			END	END

BOREHOLE ΓΝ-05

DEPTH m	SYMBOLIC LOG	GEOT. UNIT	SOIL DESCRIPTION	GRAIN SIZE ANALYSIS PASSING % 3\8	4	10	40	200	ATTERBERG LIMITS LL	PL	PI	CLASSIF A.U.S.C.S	N_{SPT}	UNCONFINED STRESS q_u (kPa)	ε(%)	MOISTURE CONTENT w (%)	UNIT WEIGHT γ_b (kN/m^3)	SPECIFIC GRAVITY Gs	VOID RATIO e	DIRECT SHEAR TOTAL c_u (kPa)	$\varphi^{(o)}$	SAMPLING TYPE	G.W. LEVEL
			Recent embankments																				
			0,30																				
1																						W/T- 140	1,00
				92,60	82,52	67,77	29,95	9,86	NP	NP	NP	SW-SM				17,0							
			Brown silty sand with gravels																				
2																						2,00	
																						SPT	
													12									2,45	
3																							
			3,10													22,0		2,72		10,00	37,70		
																						W/T- 101	
4				100,00	100,00	100,00	100,00	88,30	28,0	19,0	9,0	CL											
																						4,20	
																						SPT	
													25									4,65	
5				100,00	100,00	100,00	100,00	99,88	58,0	24,0	34,0	CH				27,1		2,70		61,20	9,10		
																						W/T- 101	
6																18,1						6,00	
																						SPT	
			Grey, stiff-hard clay to medium-high plasticity sandy clay. At a depth of 6.00m - 7.00m there is sandy silt to silty sand. It contains organic-rich horizons at depths of 4.65m - 5.00m and 5.70m - 6.00m	100,00	100,00	100,00	99,88	52,74	NP	NP	NP	ML										6,45	
													20										
7																							
				100,00	100,00	100,00	99,96	73,52	26,0	18,0	8,0	CL		65,00	10,80	21,60	19,65					W/T- 101	
8																							
				100,00	100,00	100,00	100,00	97,27	43,0	20,0	23,0	CL				21,70		2,72		47,40	21,20	8,50	
																						SPT	
9																						8,95	
													32										
																						W/T- 101	
10				100,00	100,00	100,00	99,72	56,08	23,0	15,0	8,0	CL				20,80						10,00	
																						SPT	
			10,60																			10,45	
													39										
11																							
				100,00	100,00	100,00	99,91	52,34	NP	NP	NP	ML		116,00	3,00	20,20	20,01					W/T- 101	
12																							
																						12,10	
													50	50/11cm								SPT	
			Brown very dense sandy silt in alternations with silty sand horizons																			12,36	
13																							
																						W/T- 101	
14																							
				100,00	100,00	100,00	99,98	39,58	NP	NP	NP	SM		26,00	2,80	18,70	19,89						
																						14,70	
15																						SPT	
			15,13										>50									15,13	
	EnGeo		**END OF BOREHOLE**																			END	END
16																							

Scale: 0 10 20 30 40 50

BOREHOLE ΓN-06

DEPTH m	SYMBOLIC LOG	GEOT. UNIT	SOIL DESCRIPTION	GRAIN SIZE ANALYSIS PASSING % 3\8	4	10	40	200	ATTERBERG LIMITS LL	PL	PI	CLASSIF A.U.S.C.S	N_{SPT}	SAMPLING TYPE	G.W. LEVEL
															0,20
														W/T-140	
1														1,00	
			Brown medium dense sand-gravel with subrounded to rounded gravels and cobbles											W/T-117	
2														2,00	
														SPT	
			2,45										12	2,45	
3															
														W/T-101	
			Grey soft sand-silty sand with seaweeds												
4														4,00	
														SPT	
			4,60										2	4,45	
5															
														W/T-101	
6														6,00	
														SPT	
													2	6,45	
7															
														W/T-101	
8														8,00	
			Grey soft to moderately cohesive clay and sand. At a depth of 9.60m - 10.00m it contains a small percentage of gravel and shells.											SPT	
													6	8,45	
9															
														W/T-101	
10														10,00	
														SPT	
													4	10,45	
11															
														W/T-101	
12			12,00											12,00	
13	EnGeo		**END OF BOREHOLE**											END	END

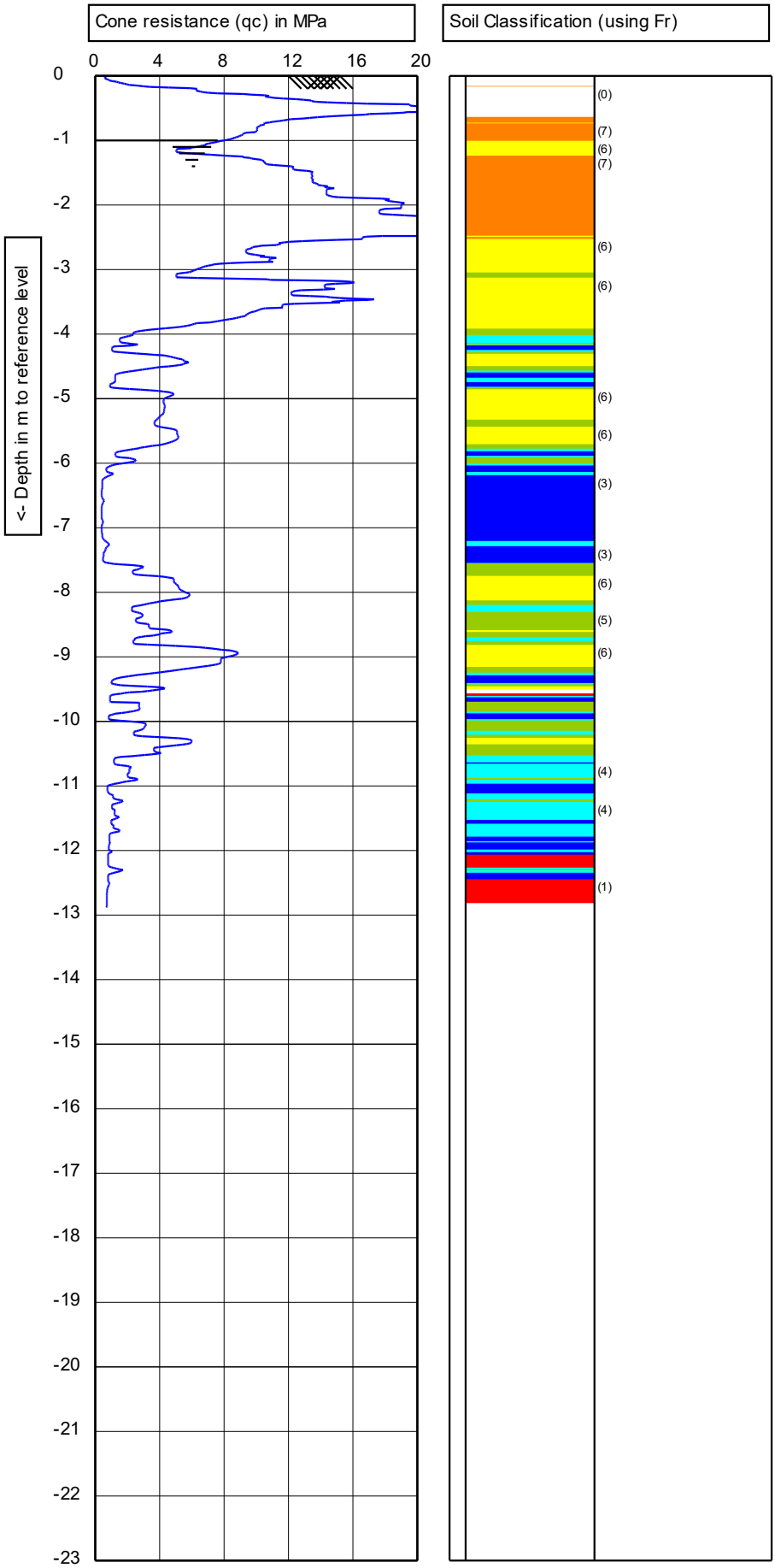

(0) Not defined
(1) Sensitive, fine grained
(2) Organic soils-peats
(3) Clays-clay to silty clay
(4) Clayey silt to silty clay
(5) Sand mixtures
(6) Sands
(7) Gravelly sand to sand
(8) Very stiff sand to clayey sand
(9) Very stiff fine grained

ΓΕΩΔΟΜΗ
ΛΕΤΡΙΝΩΝ 8 - ΠΥΡΓΟΣ ΗΛΕΙΑΣ
ΤΗΛ. 26210 24005 FAX. 81026

r u2 225 cm² 15 cm²	Test according NEN 5140 class 1	Predrill:	**0.00 m Predrilled**
	G.L.: **0.00 m NAP** W.L.: **-1.00 m**	Date:	**26/9/2019**
Project:	**TRITON**	Cone no.:	**S15CFIIP.S15530**
Location:	**K AXAIA**	Project no.:	**100**
Position:	**0, 0 RD**	CPT no.:	**1** 2/4

1.45

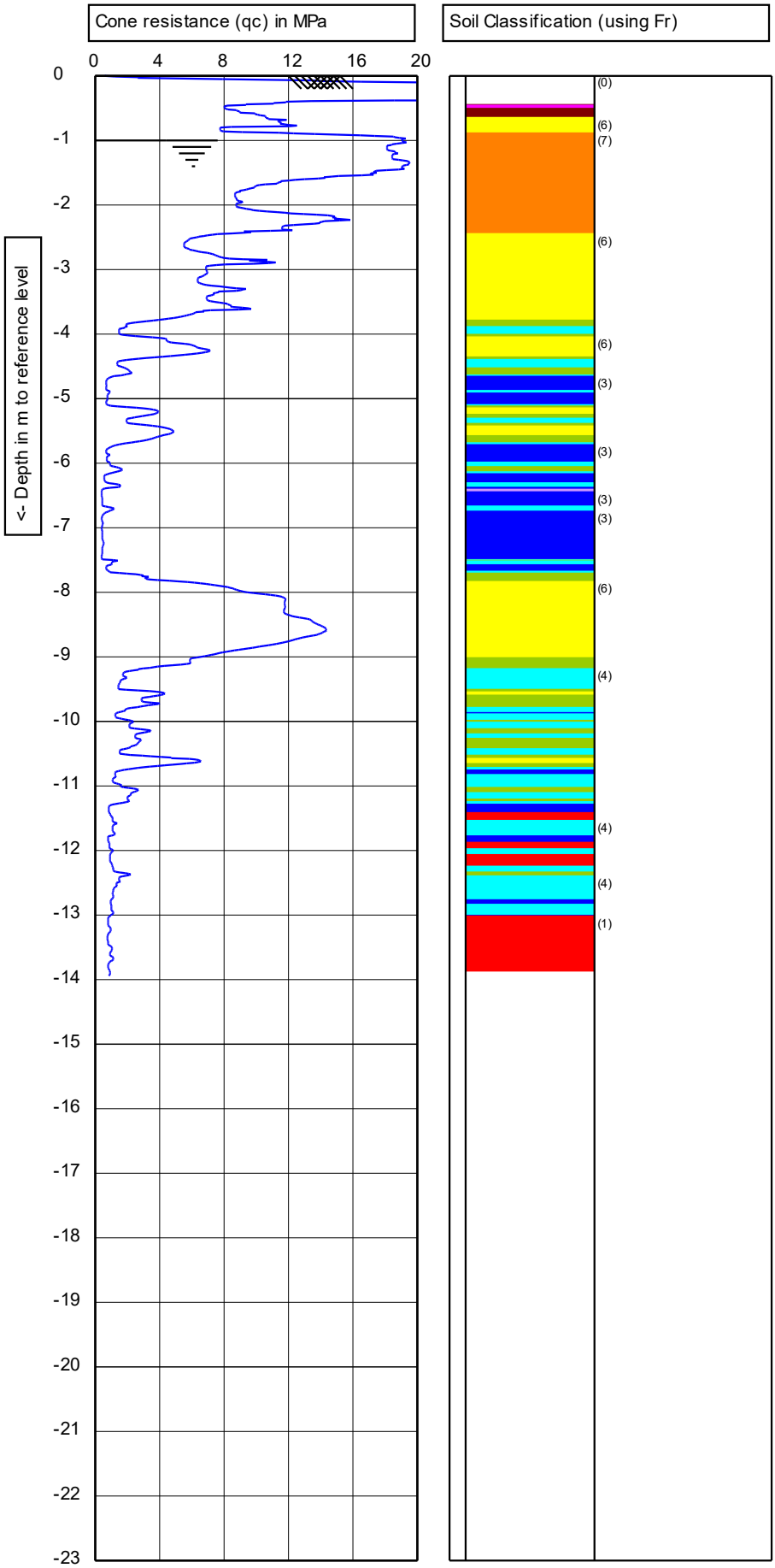

(0) Not defined
(1) Sensitive, fine grained
(2) Organic soils-peats
(3) Clays-clay to silty clay
(4) Clayey silt to silty clay
(5) Sand mixtures
(6) Sands
(7) Gravelly sand to sand
(8) Very stiff sand to clayey sand
(9) Very stiff fine grained

ΓΕΩΔΟΜΗ
ΛΕΤΡΙΝΩΝ 8 - ΠΥΡΓΟΣ ΗΛΕΙΑΣ
ΤΗΛ. 26210 24005 FAX. 81026

u2 225 cm² 15 cm²	Test according NEN 5140 class 1	Predrill:	**0.00 m Predrilled**
	G.L.: **0.00 m NAP** W.L.: **-1.00 m**	Date:	**26/9/2019**
Project:	**TRITON**	Cone no.:	**S15CFIIP.S15530**
Location:	**K AXAIA**	Project no.:	**100**
Position:	**0, 0 RD**	CPT no.:	**2** 2/4

1.45

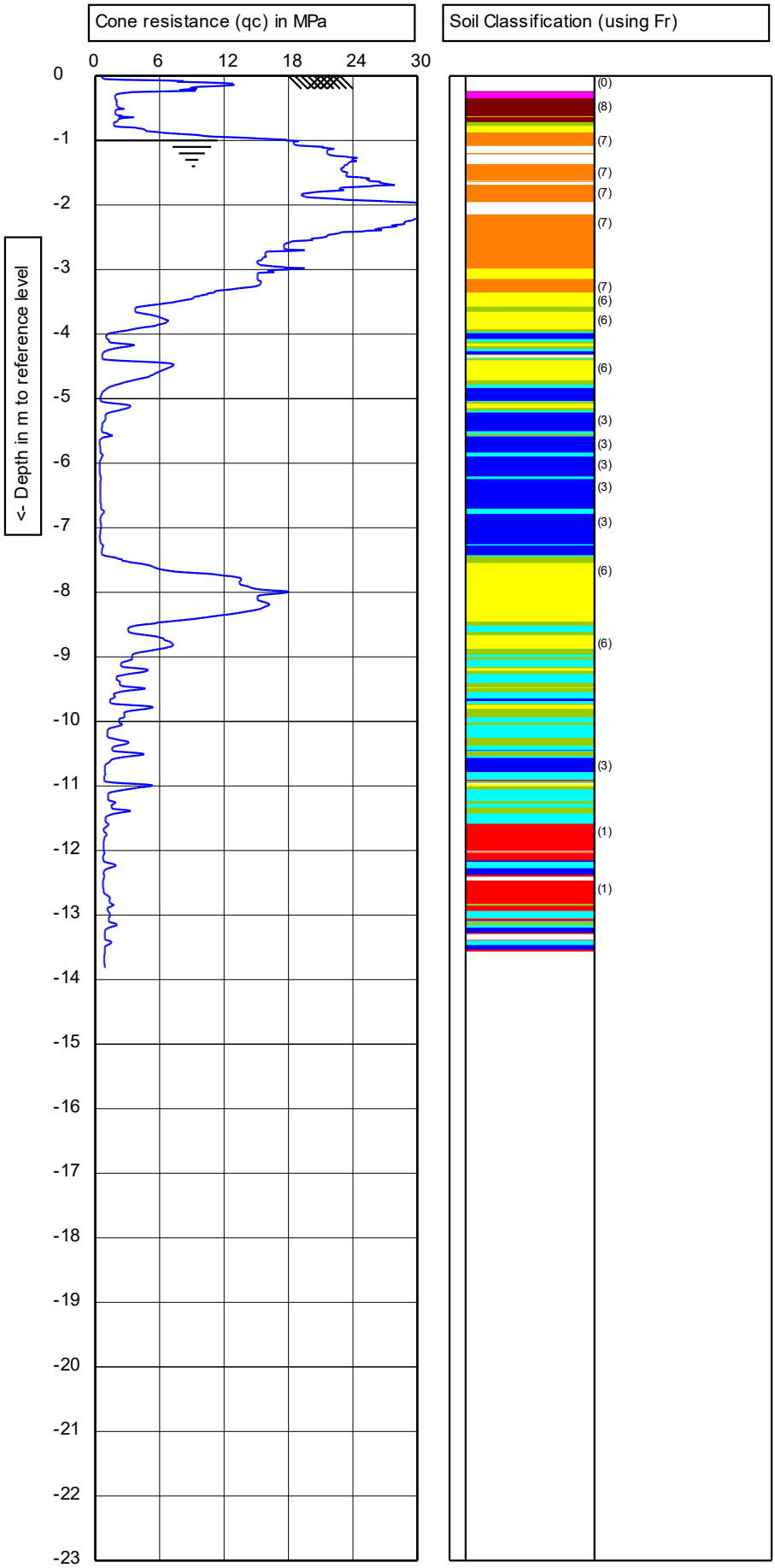

(0) Not defined
(1) Sensitive, fine grained
(2) Organic soils-peats
(3) Clays-clay to silty clay
(4) Clayey silt to silty clay
(5) Sand mixtures
(6) Sands
(7) Gravelly sand to sand
(8) Very stiff sand to clayey sand
(9) Very stiff fine grained

ΓΕΩΔΟΜΗ
ΛΕΤΡΙΝΩΝ 8 - ΠΥΡΓΟΣ ΗΛΕΙΑΣ
ΤΗΛ. 26210 24005 FAX. 81026

Test according NEN 5140 class 1		Predrill:	**0.00 m Predrilled**
G.L.: **0.00 m NAP**	W.L.: **-1.00 m**	Date:	**26/9/2019**
Project: **TRITON**		Cone no.:	**S15CFIIP.S15530**
Location: **K AXAIA**		Project no.:	**100**
Position: **0, 0 RD**		CPT no.:	**3** 2/4

u2 225 cm² 15 cm²

1.45

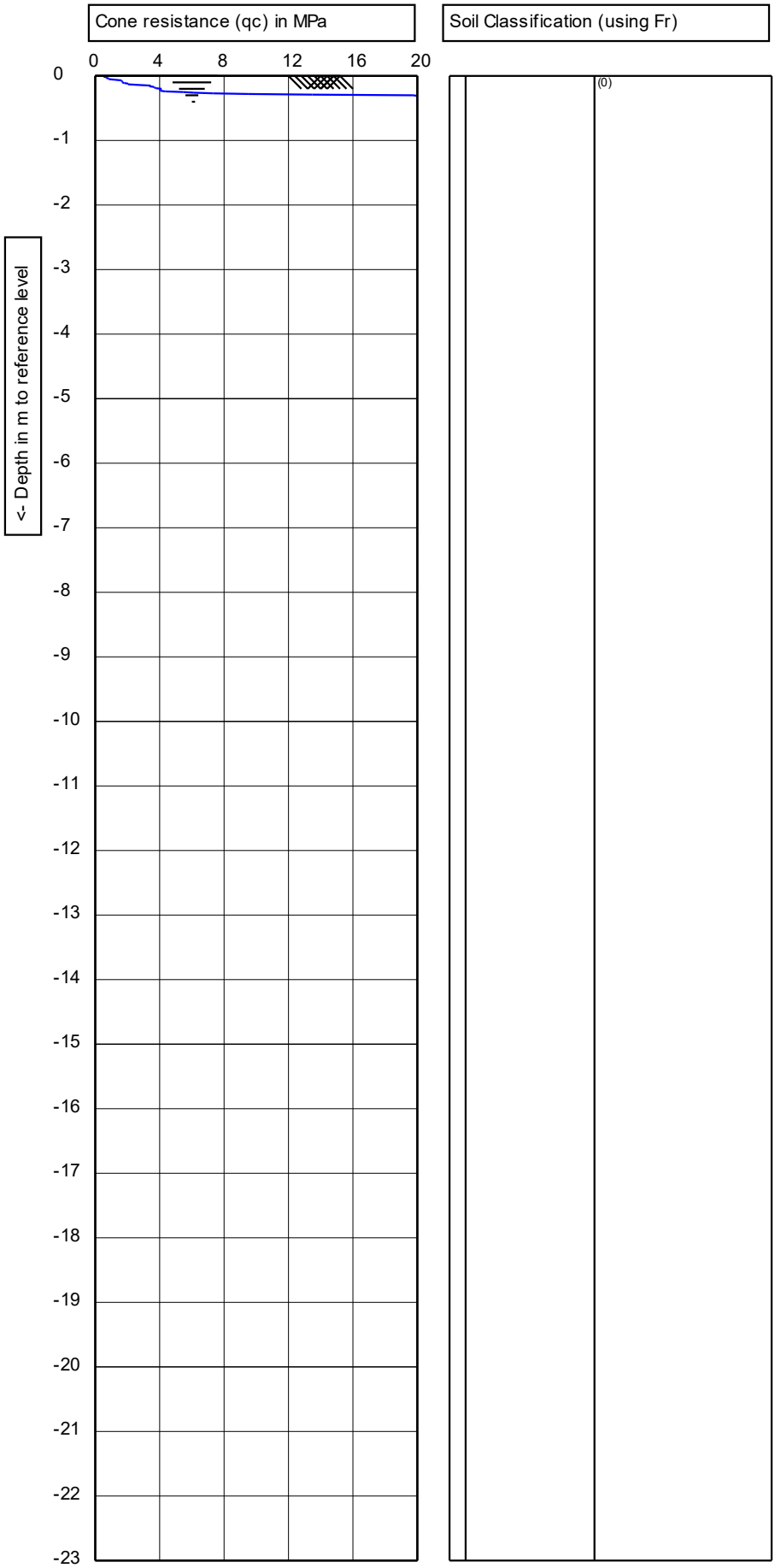

(0) Not defined
(1) Sensitive, fine grained
(2) Organic soils-peats
(3) Clays-clay to silty clay
(4) Clayey silt to silty clay
(5) Sand mixtures
(6) Sands
(7) Gravelly sand to sand
(8) Very stiff sand to clayey sand
(9) Very stiff fine grained

ΓΕΩΔΟΜΗ
ΛΕΤΡΙΝΩΝ 8 - ΠΥΡΓΟΣ ΗΛΕΙΑΣ
ΤΗΛ. 26210 24005 FAX. 81026

u2	Test according NEN 5140 class 1	Predrill:	**0.00 m Predrilled**
225 cm² / 15 cm²	G.L.: **0.00 m NAP** W.L.: **0.00 m**	Date:	**26/9/2019**
Project:	**TRITON**	Cone no.:	**S15CFIIP.S15530**
Location:	**K AXAIA**	Project no.:	**100**
Position:	**0, 0 RD**	CPT no.:	**4**

1.45

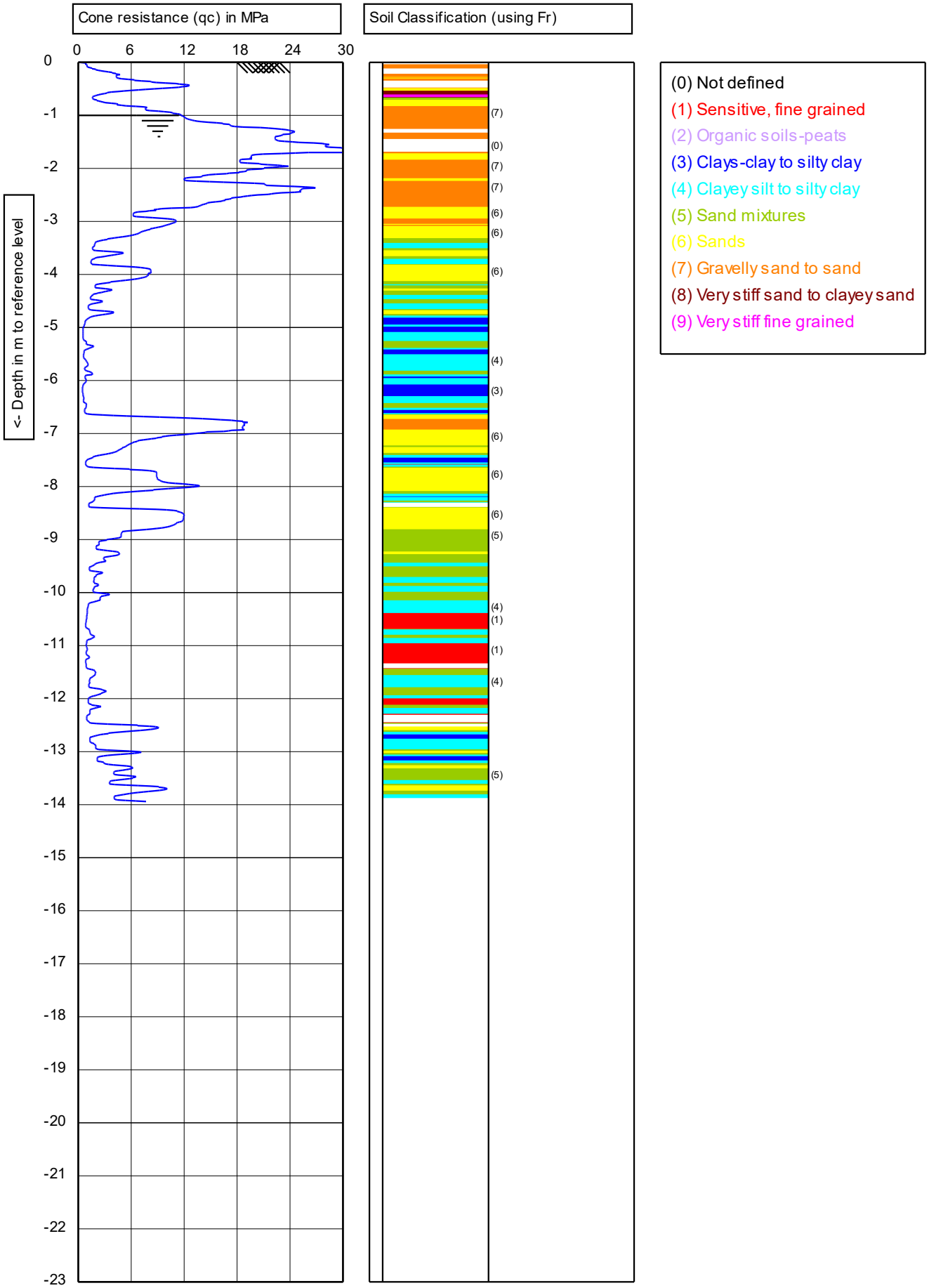

ΓΕΩΔΟΜΗ
ΛΕΤΡΙΝΩΝ 8 - ΠΥΡΓΟΣ ΗΛΕΙΑΣ
ΤΗΛ. 26210 24005 FAX. 81026

u2 225 cm² 15 cm²	Test according NEN 5140 class 1	Predrill:	**0.00 m Predrilled**
	G.L.: **0.00 m NAP** W.L.: **-1.00 m**	Date:	**26/9/2019**
Project:	**TRITON**	Cone no.:	**S15CFIIP.S15530**
Location:	**K AXAIA**	Project no.:	**100**
Position:	**0, 0 RD**	CPT no.:	**5**

1.45

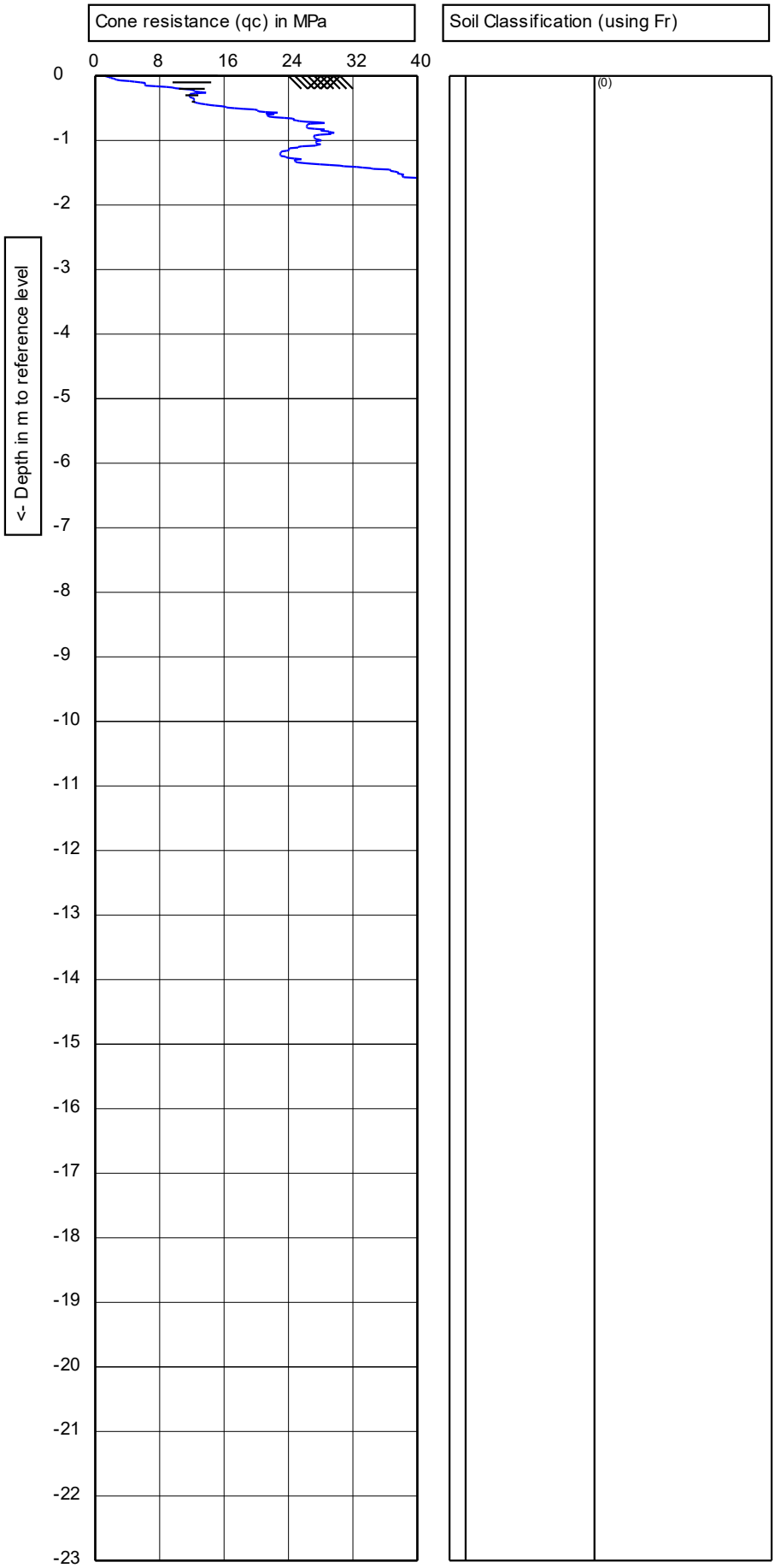

(0) Not defined
(1) Sensitive, fine grained
(2) Organic soils-peats
(3) Clays-clay to silty clay
(4) Clayey silt to silty clay
(5) Sand mixtures
(6) Sands
(7) Gravelly sand to sand
(8) Very stiff sand to clayey sand
(9) Very stiff fine grained

ΓΕΩΔΟΜΗ
ΛΕΤΡΙΝΩΝ 8 - ΠΥΡΓΟΣ ΗΛΕΙΑΣ
ΤΗΛ. 26210 24005 FAX. 81026

u2	Test according NEN 5140 class 1	Predrill:	**0.00 m Predrilled**
225 cm² / 15 cm²	G.L.: **0.00 m NAP** W.L.: **0.00 m**	Date:	**26/9/2019**
Project:	**TRITON**	Cone no.:	**S15CFIIP.S15530**
Location:	**K AXAIA**	Project no.:	**100**
Position:	**0, 0 RD**	CPT no.:	**6**

1.45

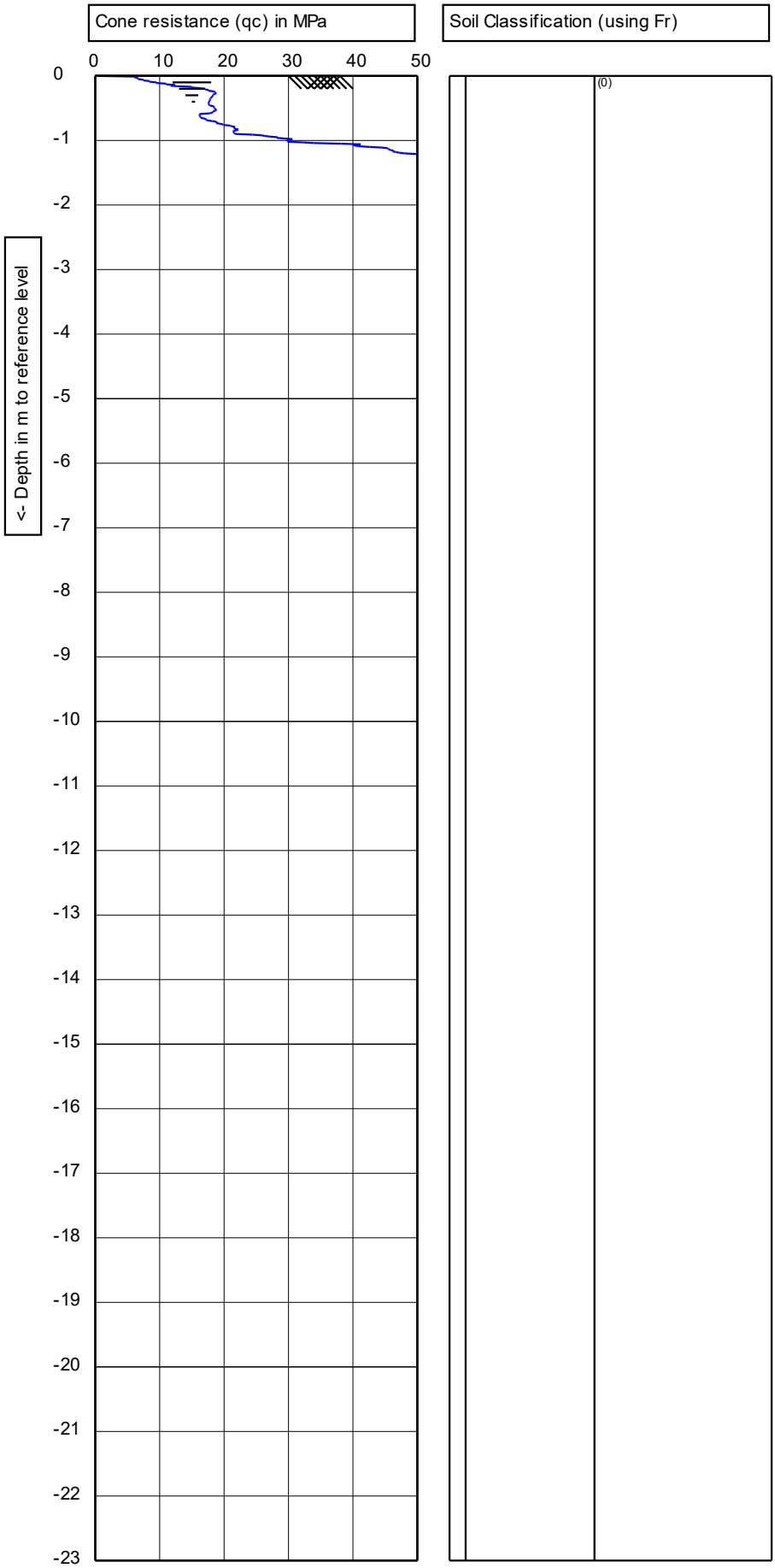

(0) Not defined
(1) Sensitive, fine grained
(2) Organic soils-peats
(3) Clays-clay to silty clay
(4) Clayey silt to silty clay
(5) Sand mixtures
(6) Sands
(7) Gravelly sand to sand
(8) Very stiff sand to clayey sand
(9) Very stiff fine grained

ΓΕΩΔΟΜΗ
ΛΕΤΡΙΝΩΝ 8 - ΠΥΡΓΟΣ ΗΛΕΙΑΣ
ΤΗΛ. 26210 24005 FAX. 81026

u2	Test according NEN 5140 class 1	Predrill:	**0.00 m Predrilled**
225 cm² / 15 cm²	G.L.: **0.00 m NAP** W.L.: **0.00 m**	Date:	**26/9/2019**
Project:	**TRITON**	Cone no.:	**S15CFIIP.S15530**
Location:	**K AXAIA**	Project no.:	**100**
Position:	**0, 0 RD**	CPT no.:	**7**

1.45

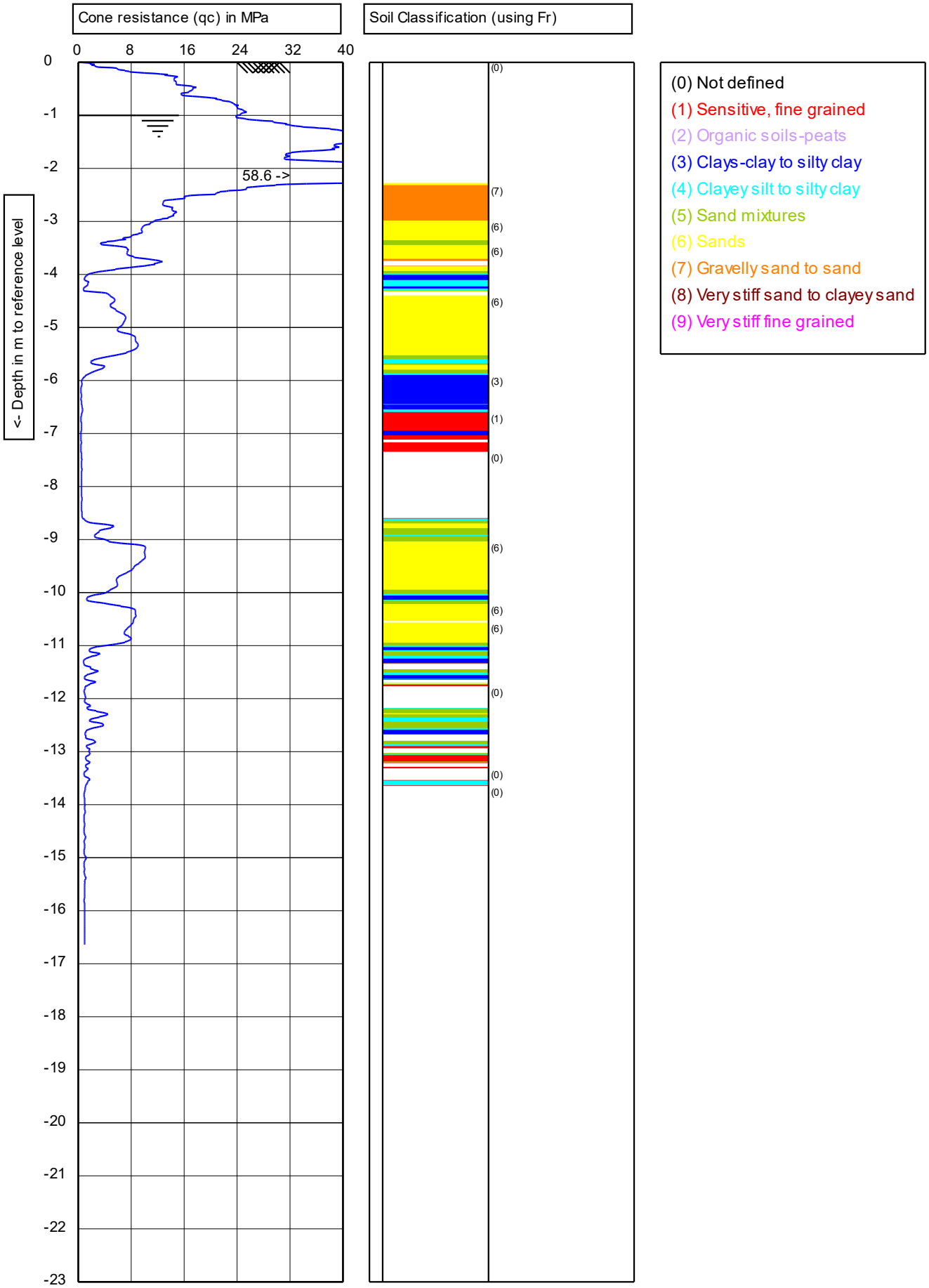

ΓΕΩΔΟΜΗ

ΛΕΤΡΙΝΩΝ 8 - ΠΥΡΓΟΣ ΗΛΕΙΑΣ
ΤΗΛ. 26210 24005 FAX. 81026

u2 225 cm² 15 cm²	Test according NEN 5140 class 1	Predrill:	**0.00 m Predrilled**
	G.L.: **0.00 m NAP** W.L.: **-1.00 m**	Date:	**26/9/2019**
Project:	**TRITON**	Cone no.:	**S15CFIIP.S15530**
Location:	**K AXAIA**	Project no.:	**100**
Position:	**0, 0 RD**	CPT no.:	**8** 2/4

1.45

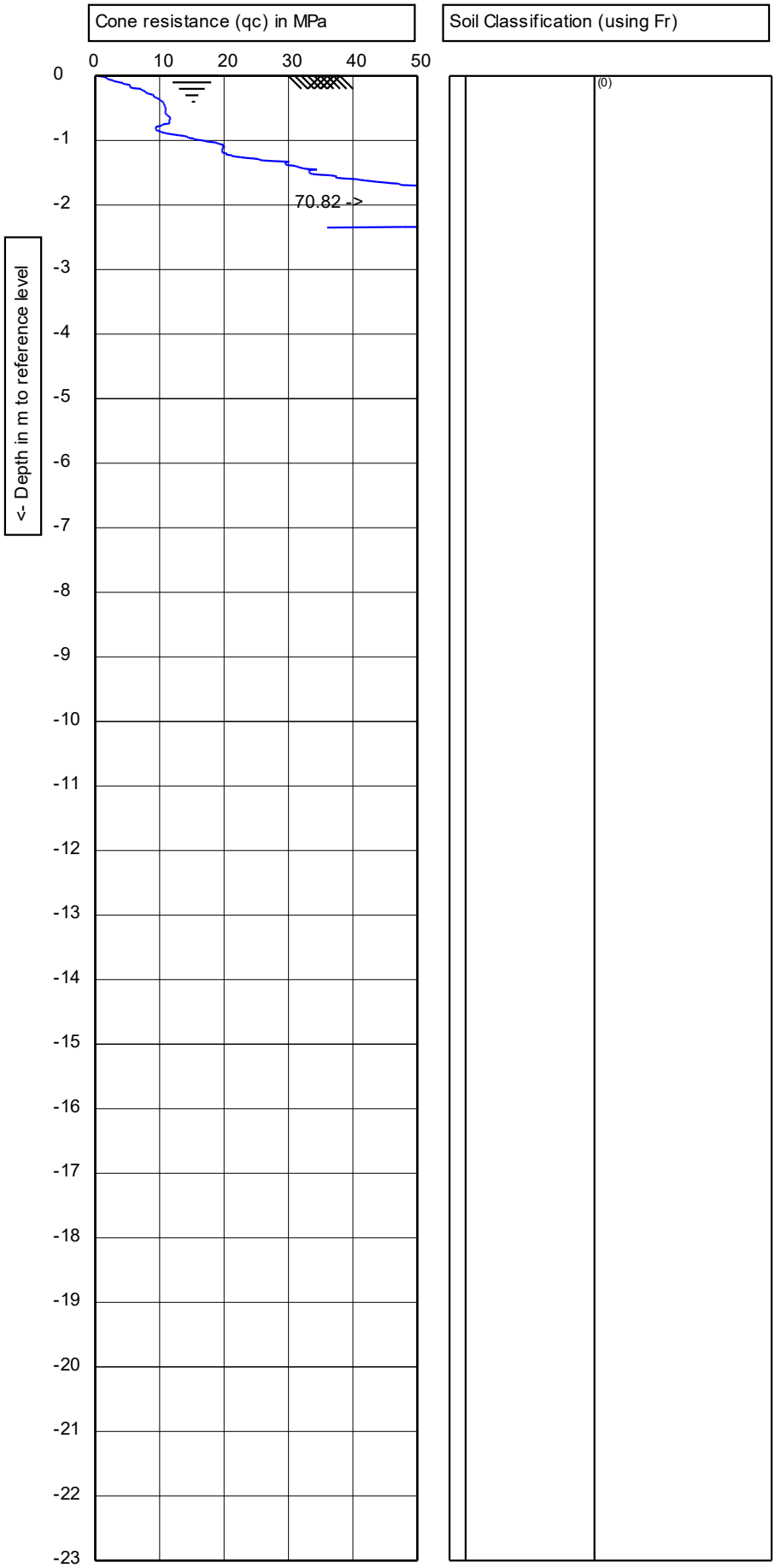

(0) Not defined
(1) Sensitive, fine grained
(2) Organic soils-peats
(3) Clays-clay to silty clay
(4) Clayey silt to silty clay
(5) Sand mixtures
(6) Sands
(7) Gravelly sand to sand
(8) Very stiff sand to clayey sand
(9) Very stiff fine grained

ΓΕΩΔΟΜΗ
ΛΕΤΡΙΝΩΝ 8 - ΠΥΡΓΟΣ ΗΛΕΙΑΣ
ΤΗΛ. 26210 24005 FAX. 81026

u2	Test according NEN 5140 class 1	Predrill:	**0.00 m Predrilled**
225 cm² / 15 cm²	G.L.: **0.00 m NAP** W.L.: **0.00 m**	Date:	**26/9/2019**
Project:	**TRITON**	Cone no.:	**S15CFIIP.S15530**
Location:	**K AXAIA**	Project no.:	**100**
Position:	**0, 0 RD**	CPT no.:	**9**

1.45

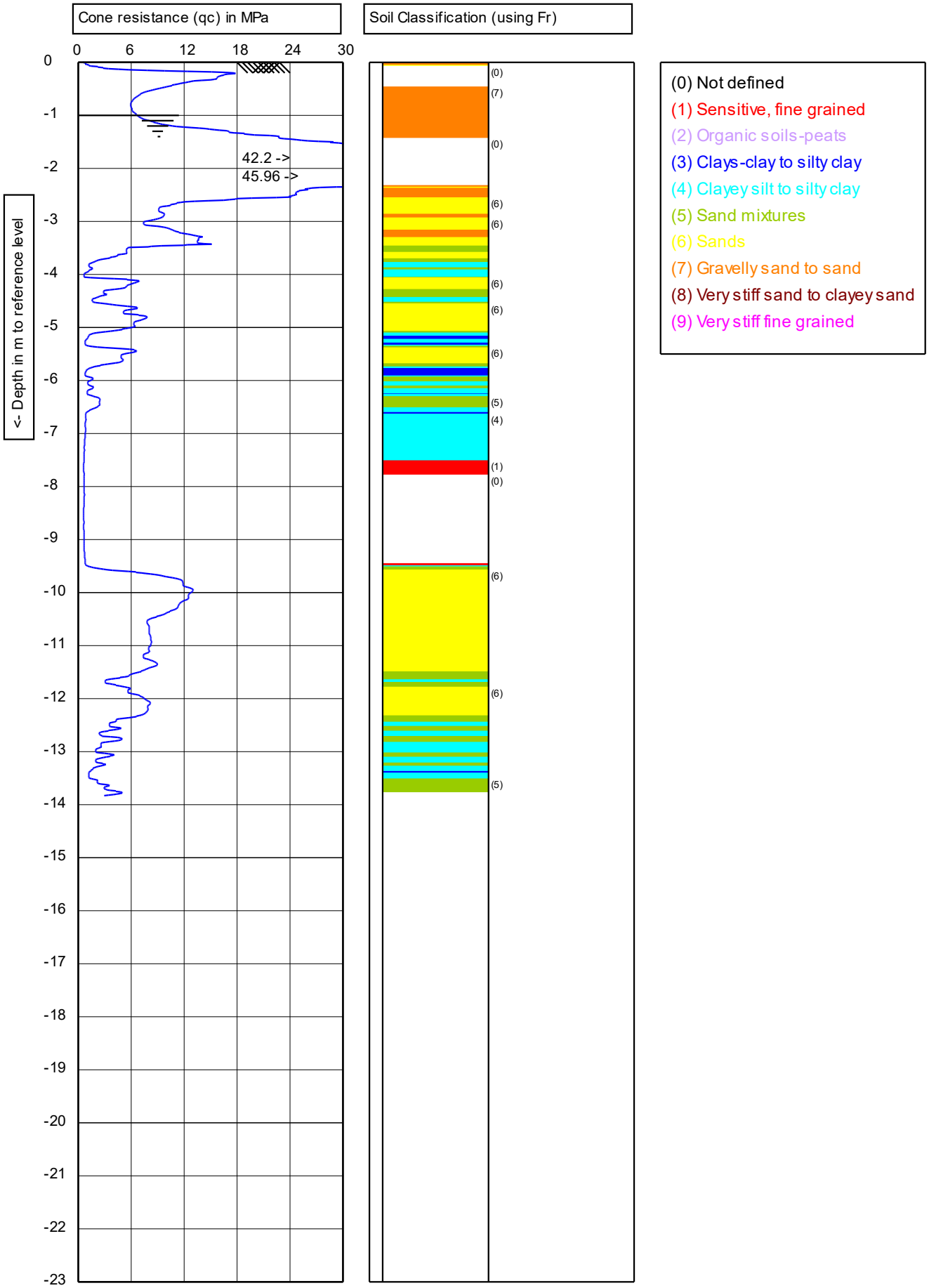

ΓΕΩΔΟΜΗ
ΛΕΤΡΙΝΩΝ 8 - ΠΥΡΓΟΣ ΗΛΕΙΑΣ
ΤΗΛ. 26210 24005 FAX. 81026

u2 225 cm² 15 cm²	Test according NEN 5140 class 1	Predrill:	**0.00 m Predrilled**
	G.L.: **0.00 m NAP** W.L.: **-1.00 m**	Date:	**26/9/2019**
Project:	**TRITON**	Cone no.:	**S15CFIIP.S15530**
Location:	**K AXAIA**	Project no.:	**100**
Position:	**0, 0 RD**	CPT no.:	**10** 2/4

1.45

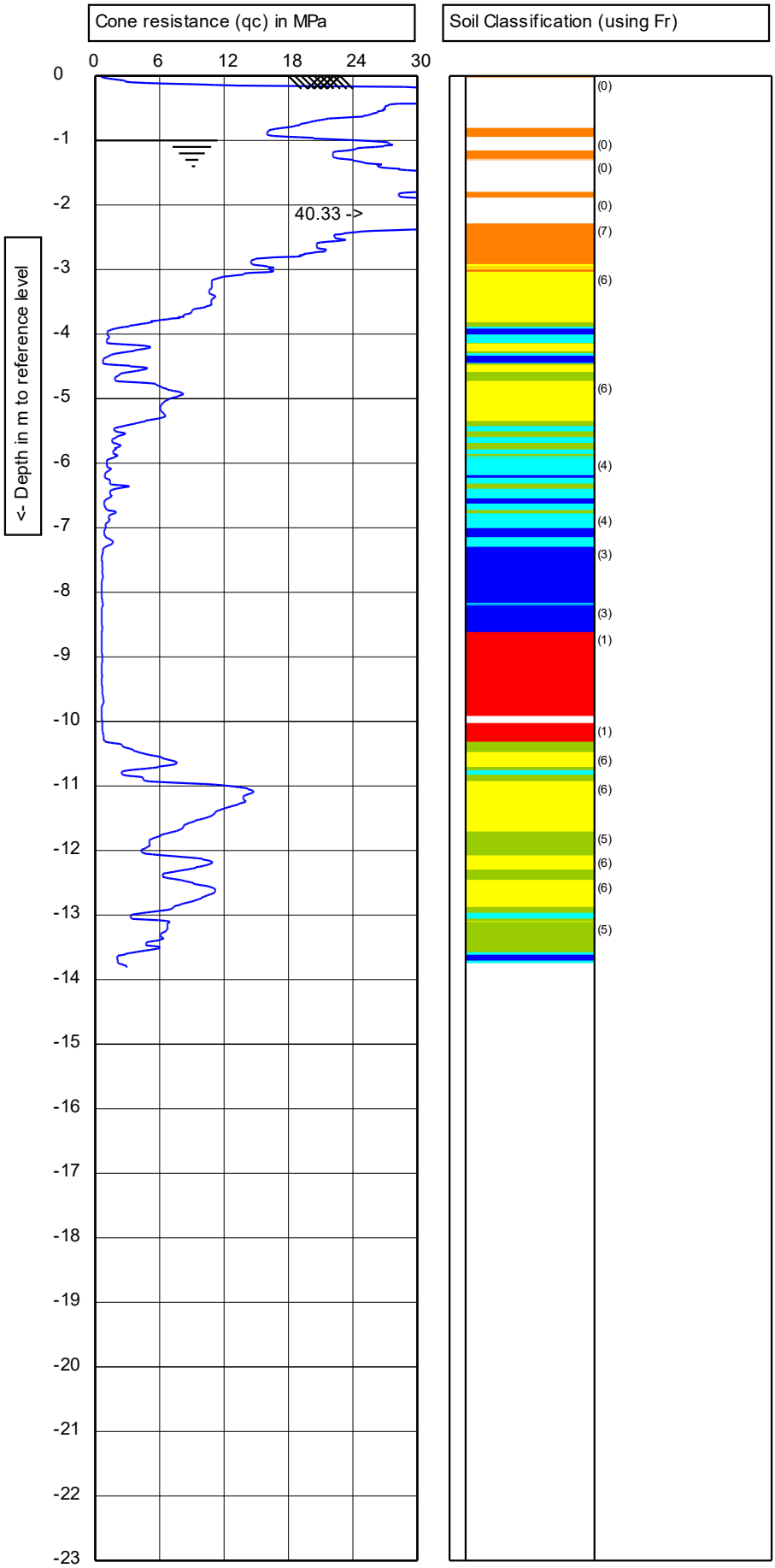

(0) Not defined
(1) Sensitive, fine grained
(2) Organic soils-peats
(3) Clays-clay to silty clay
(4) Clayey silt to silty clay
(5) Sand mixtures
(6) Sands
(7) Gravelly sand to sand
(8) Very stiff sand to clayey sand
(9) Very stiff fine grained

ΓΕΩΔΟΜΗ
ΛΕΤΡΙΝΩΝ 8 - ΠΥΡΓΟΣ ΗΛΕΙΑΣ
ΤΗΛ. 26210 24005 FAX. 81026

u2 225 cm² 15 cm²	Test according NEN 5140 class 1	Predrill:	**0.00 m Predrilled**
	G.L.: **0.00 m NAP** W.L.: **-1.00 m**	Date:	**26/9/2019**
Project:	**TRITON**	Cone no.:	**S15CFIIP.S15530**
Location:	**K AXAIA**	Project no.:	**100**
Position:	**0, 0 RD**	CPT no.:	**11** 2/4

1.45



ΓΕΩΔΟΜΗ
ΛΕΤΡΙΝΩΝ 8 - ΠΥΡΓΟΣ ΗΛΕΙΑΣ
ΤΗΛ. 26210 24005 FAX. 81026

u2 225 cm² 15 cm²	Test according NEN 5140 class 1	Predrill:	**0.00 m Predrilled**
	G.L.: **0.00 m NAP** W.L.: **-1.00 m**	Date:	**26/9/2019**
Project:	**TRITON**	Cone no.:	**S15CFIIP.S15530**
Location:	**K AXAIA**	Project no.:	**100**
Position:	**0, 0 RD**	CPT no.:	**12** 2/4

1.45

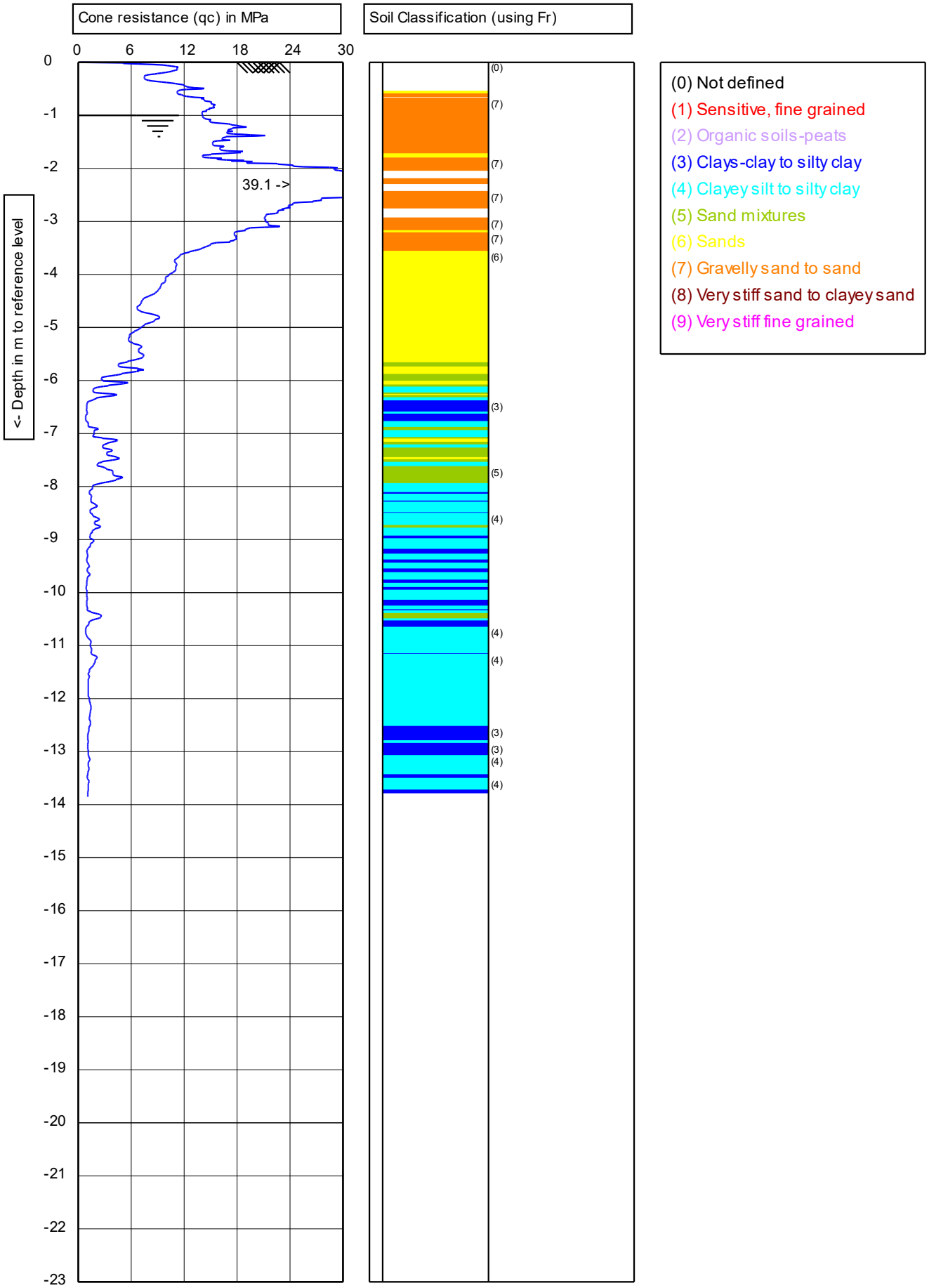

ΓΕΩΔΟΜΗ
ΛΕΤΡΙΝΩΝ 8 - ΠΥΡΓΟΣ ΗΛΕΙΑΣ
ΤΗΛ. 26210 24005 FAX. 81026

u2 225 cm² 15 cm²	Test according NEN 5140 class 1	Predrill:	**0.00 m Predrilled**
	G.L.: **0.00 m NAP** W.L.: **-1.00 m**	Date:	**26/9/2019**
Project:	**TRITON**	Cone no.:	**S15CFIIP.S15530**
Location:	**K AXAIA**	Project no.:	**100**
Position:	**0, 0 RD**	CPT no.:	**13** 2/4

1.45

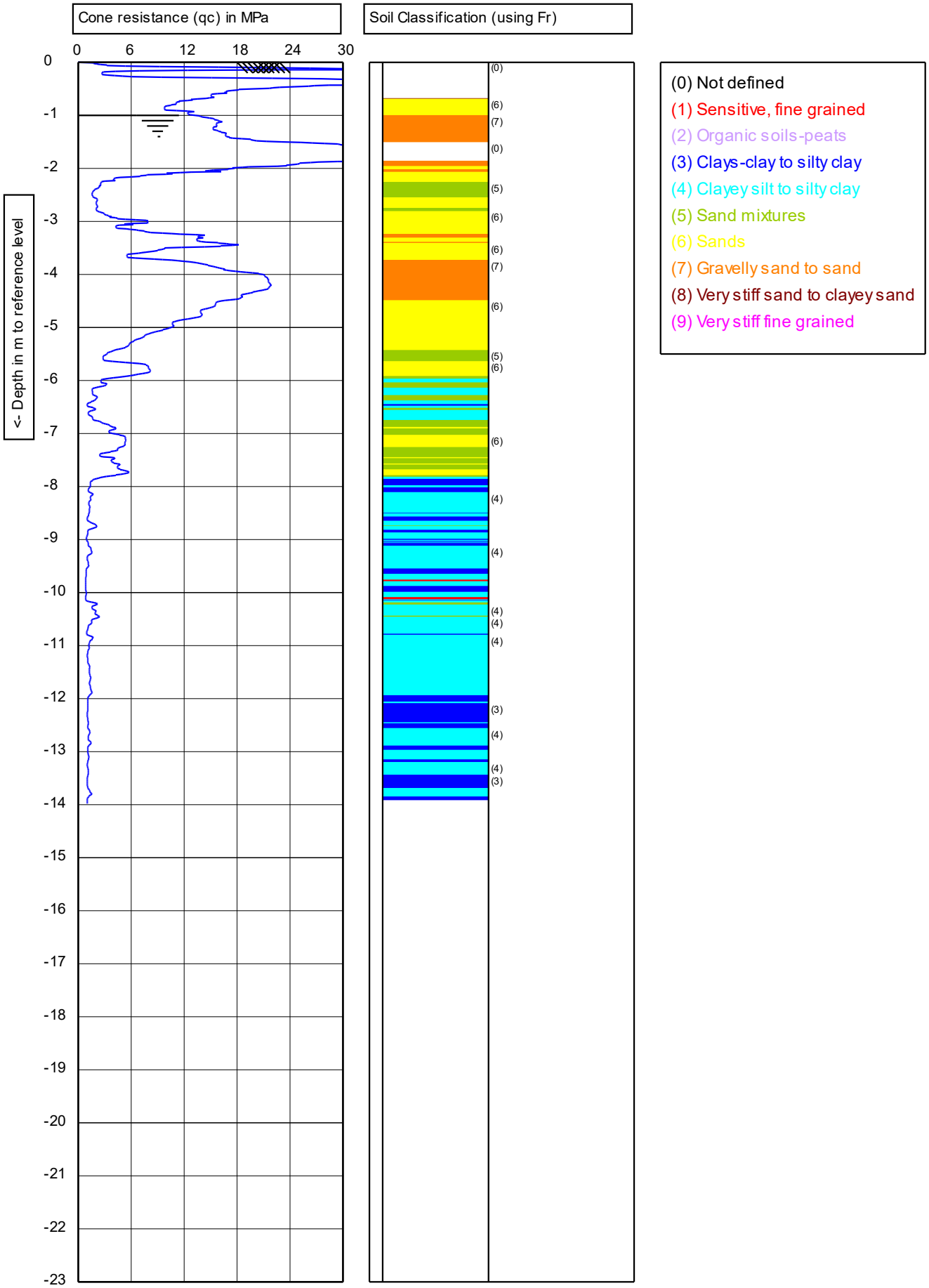

ΓΕΩΔΟΜΗ

ΛΕΤΡΙΝΩΝ 8 - ΠΥΡΓΟΣ ΗΛΕΙΑΣ
ΤΗΛ. 26210 24005 FAX. 81026

u2 225 cm² 15 cm²	Test according NEN 5140 class 1	Predrill:	**0.00 m Predrilled**
	G.L.: **0.00 m NAP** W.L.: **-1.00 m**	Date:	**26/9/2019**
Project: **TRITON**		Cone no.:	**S15CFIIP.S15530**
Location: **K AXAIA**		Project no.:	**100**
Position: **0, 0 RD**		CPT no.:	**14** 2/4

1.45

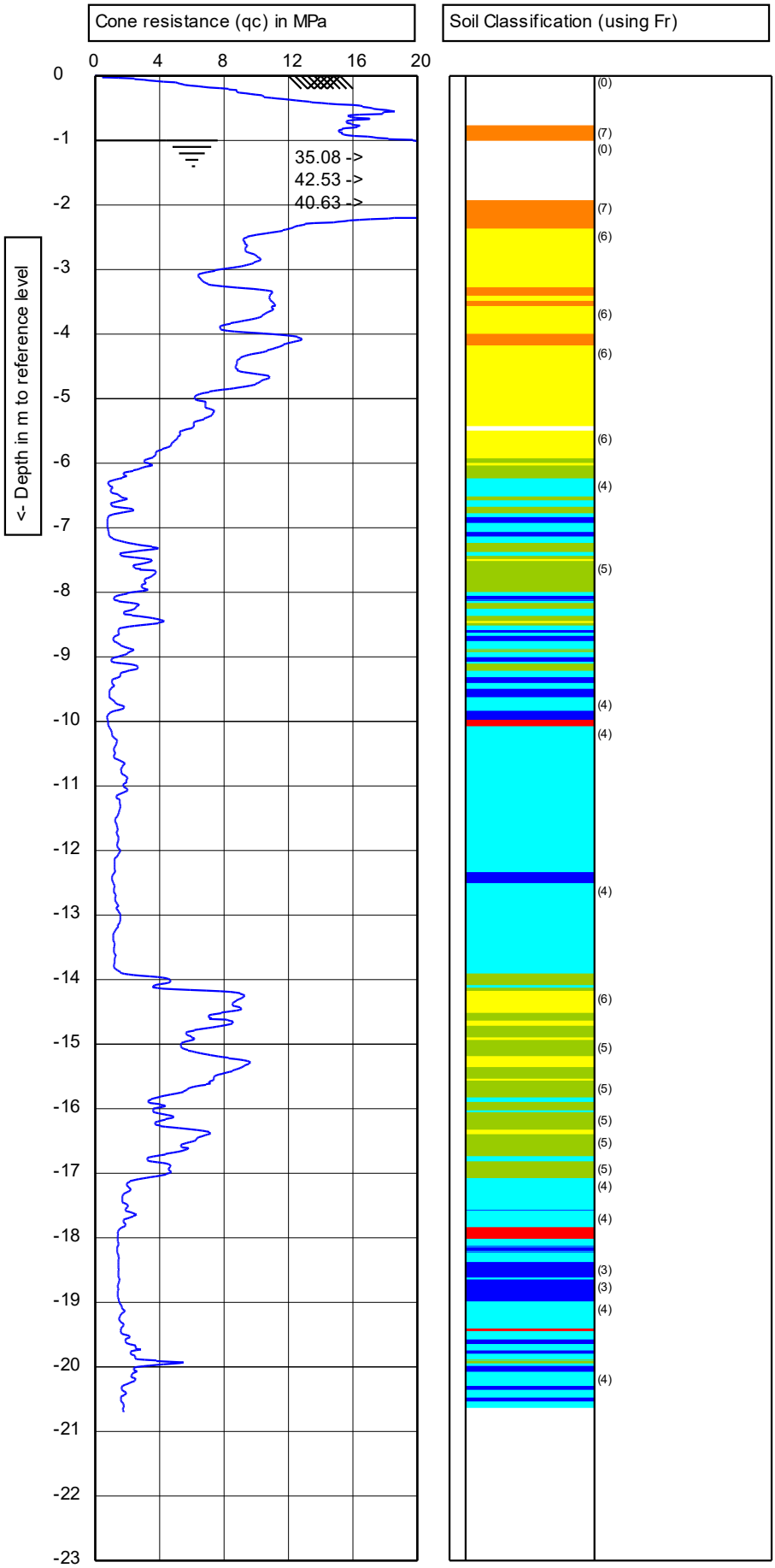

ΓΕΩΔΟΜΗ
ΛΕΤΡΙΝΩΝ 8 - ΠΥΡΓΟΣ ΗΛΕΙΑΣ
ΤΗΛ. 26210 24005 FAX. 81026

u2 225 cm² 15 cm²	Test according NEN 5140 class 1	Predrill:	**0.00 m Predrilled**
	G.L.: **0.00 m NAP** W.L.: **-1.00 m**	Date:	**26/9/2019**
Project:	**TRITON**	Cone no.:	**S15CFIIP.S15530**
Location:	**K AXAIA**	Project no.:	**100**
Position:	**0, 0 RD**	CPT no.:	**15** 2/4

1.45

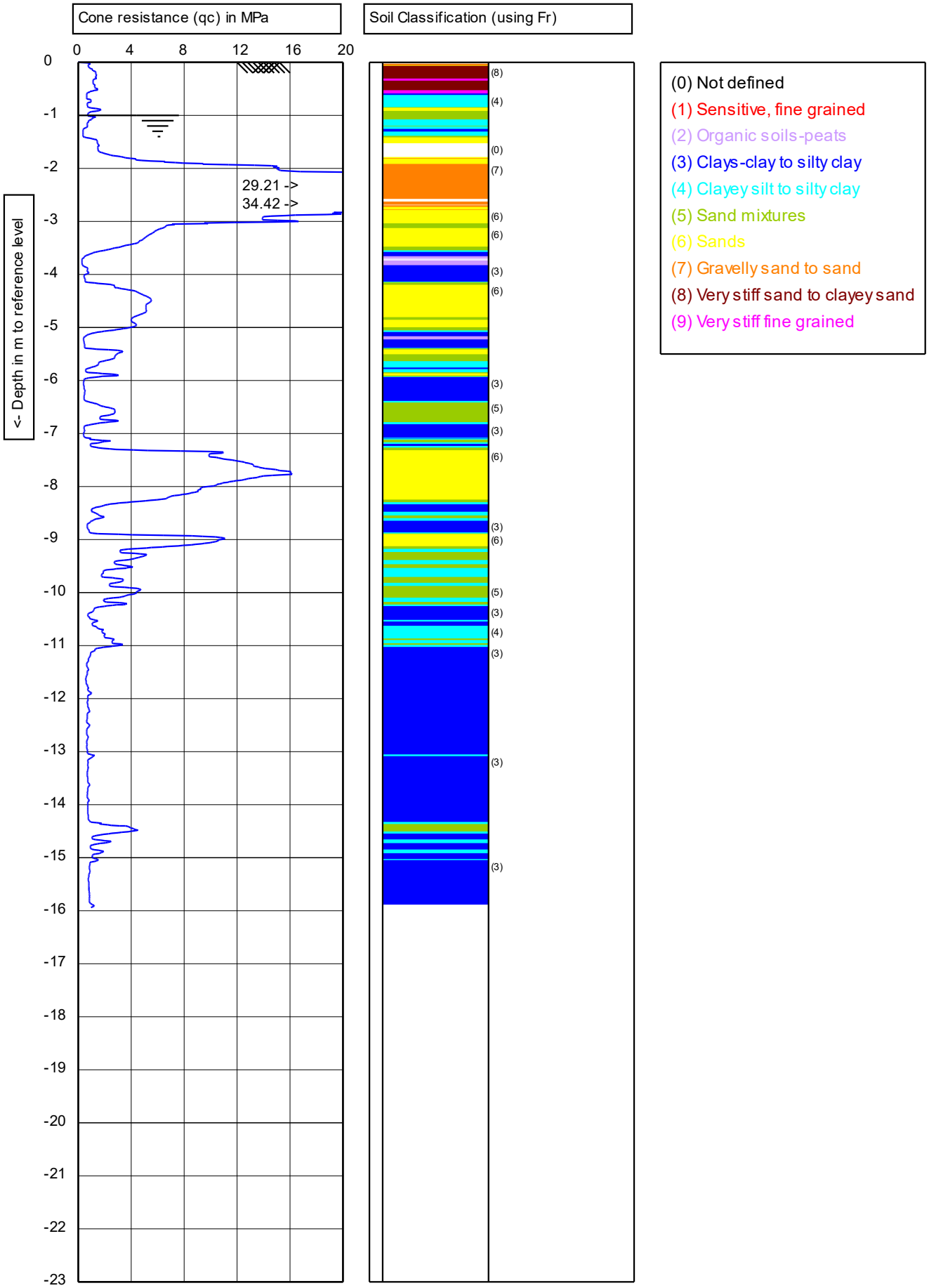

ΓΕΩΔΟΜΗ
ΛΕΤΡΙΝΩΝ 8 - ΠΥΡΓΟΣ ΗΛΕΙΑΣ
ΤΗΛ. 26210 24005 FAX. 81026

Test according NEN 5140 class 1		Predrill:	**0.00 m Predrilled**
G.L.: **0.00 m NAP**	W.L.: **-1.00 m**	Date:	**27/9/2019**
Project: **TRITON**		Cone no.:	**S15CFIIP.S15530**
Location: **K AXAIA**		Project no.:	**100**
Position: **0, 0 RD**		CPT no.:	**16**

225 cm²
15 cm²

1.45

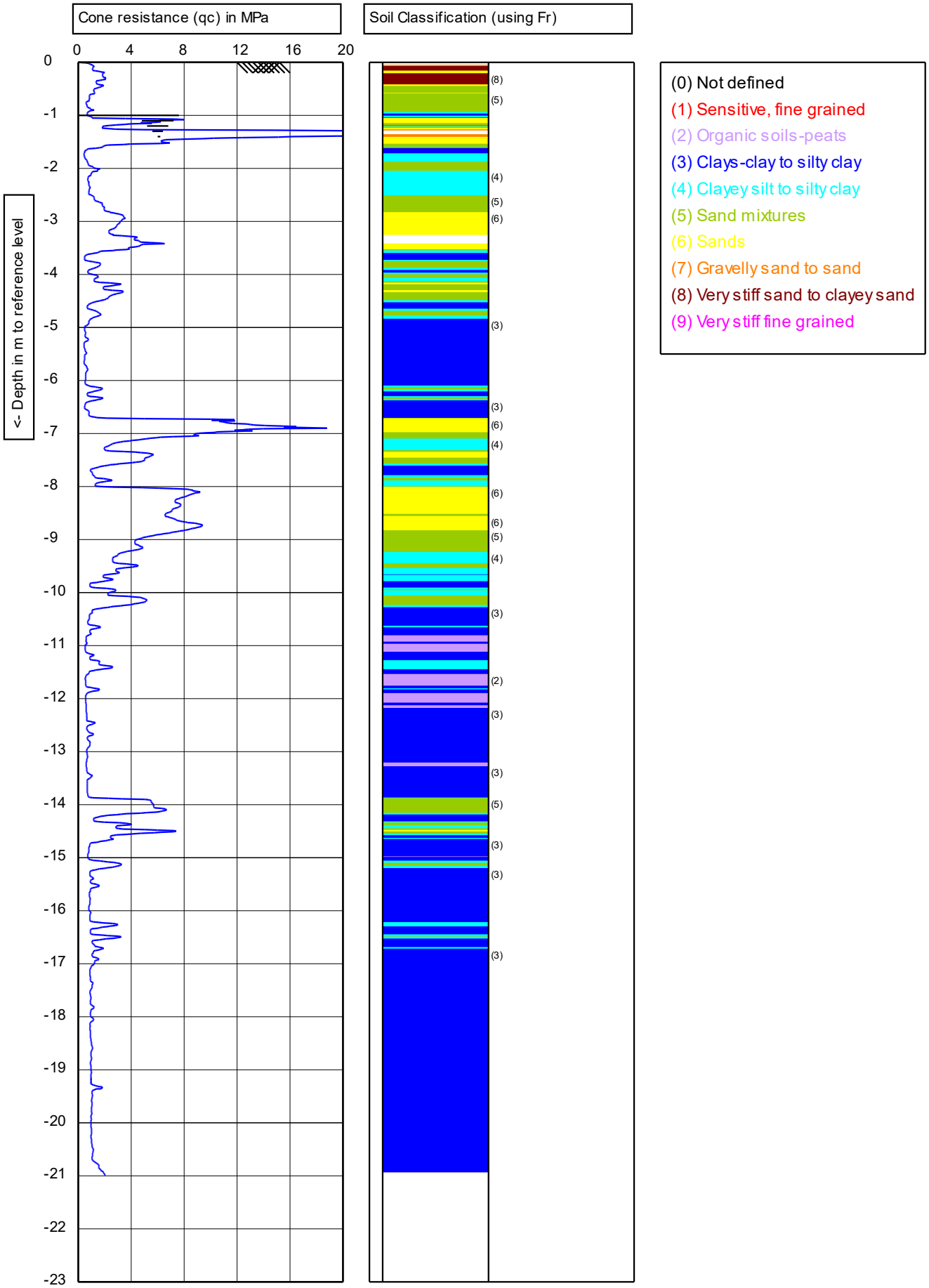

ΓΕΩΔΟΜΗ
ΛΕΤΡΙΝΩΝ 8 - ΠΥΡΓΟΣ ΗΛΕΙΑΣ
ΤΗΛ. 26210 24005 FAX. 81026

225 cm²
15 cm²

Test according NEN 5140 class 1

G.L.: **0.00 m NAP** W.L.: **-1.00 m**

Project: **TRITON**
Location: **K AXAIA**
Position: **0, 0 RD**

Predrill:	**0.00 m Predrilled**
Date:	**27/9/2019**
Cone no.:	**S15CFIIP.S15530**
Project no.:	**100**
CPT no.:	**17**

1.45

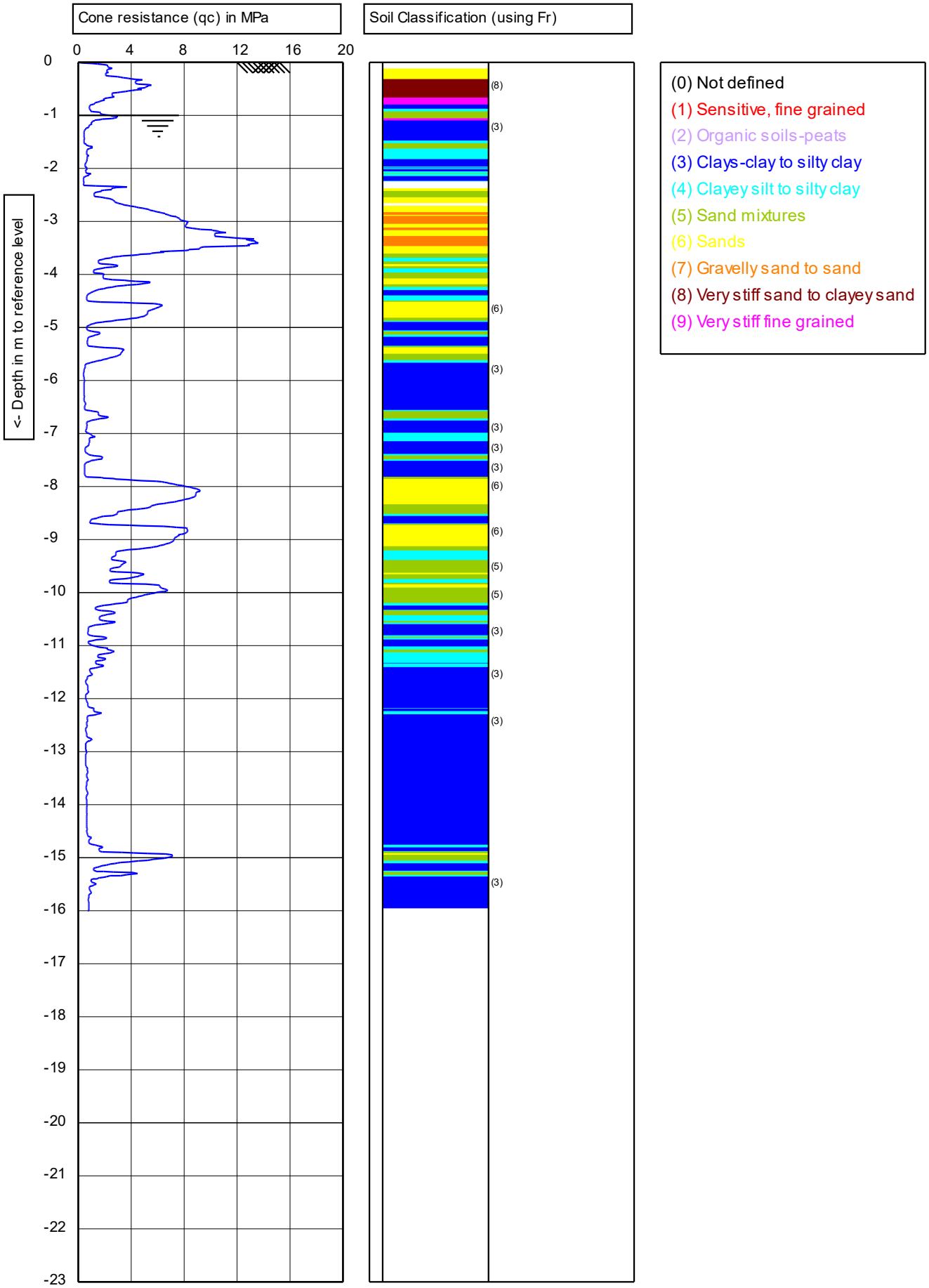

ΓΕΩΔΟΜΗ
ΛΕΤΡΙΝΩΝ 8 - ΠΥΡΓΟΣ ΗΛΕΙΑΣ
ΤΗΛ. 26210 24005 FAX. 81026

225 cm² / 15 cm²	Test according NEN 5140 class 1	Predrill:	**0.00 m Predrilled**
	G.L.: **0.00 m NAP** W.L.: **-1.00 m**	Date:	**27/9/2019**
Project:	**TRITON**	Cone no.:	**S15CFIIP.S15530**
Location:	**K AXAIA**	Project no.:	**100**
Position:	**0, 0 RD**	CPT no.:	**18** 2/4

1.45

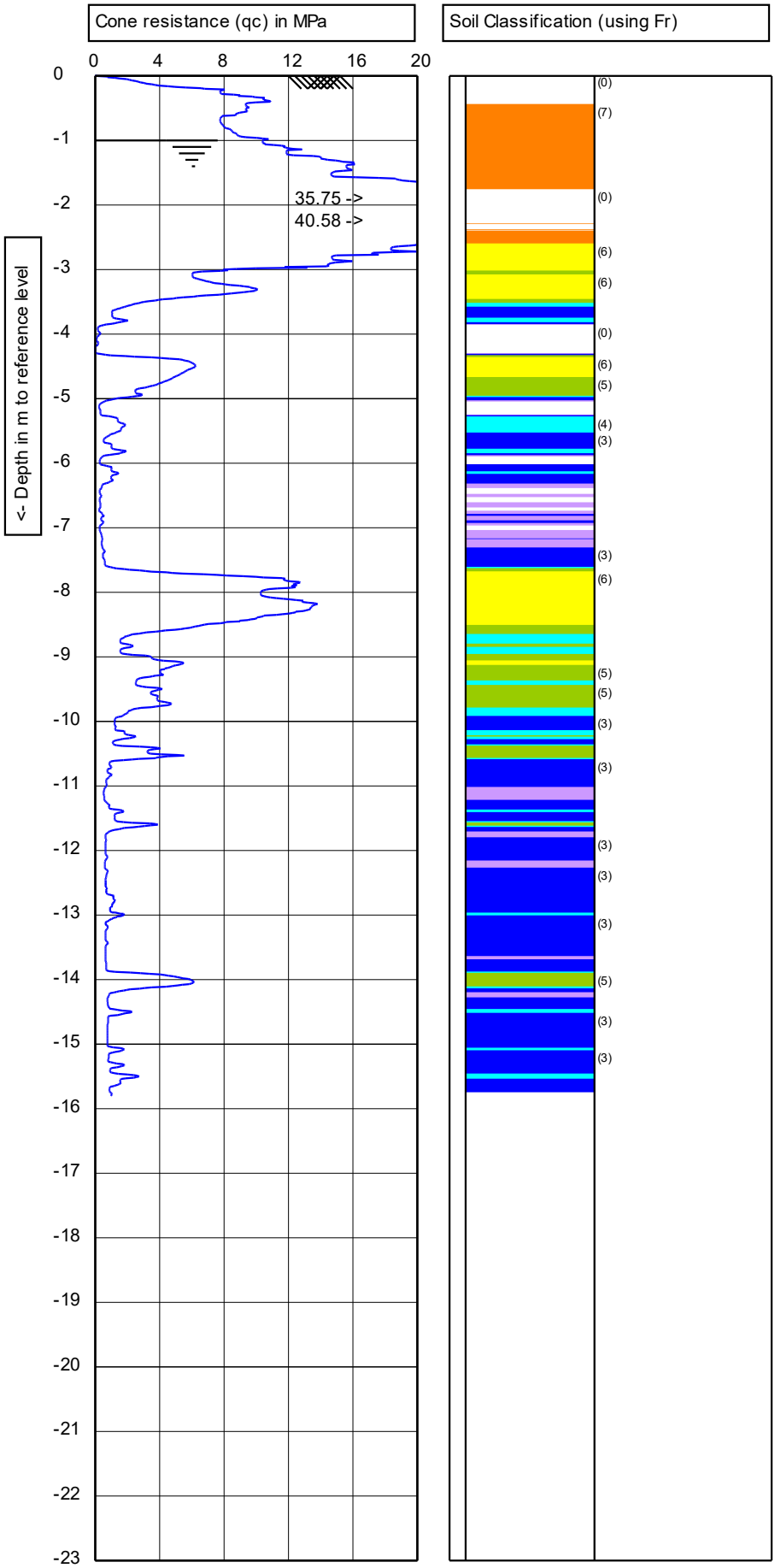

(0) Not defined
(1) Sensitive, fine grained
(2) Organic soils-peats
(3) Clays-clay to silty clay
(4) Clayey silt to silty clay
(5) Sand mixtures
(6) Sands
(7) Gravelly sand to sand
(8) Very stiff sand to clayey sand
(9) Very stiff fine grained

ΓΕΩΔΟΜΗ
ΛΕΤΡΙΝΩΝ 8 - ΠΥΡΓΟΣ ΗΛΕΙΑΣ
ΤΗΛ. 26210 24005 FAX. 81026

225 cm²
15 cm²

Test according NEN 5140 class 1

G.L.: **0.00 m NAP** | W.L.: **-1.00 m**

Project: **TRITON**
Location: **K AXAIA**
Position: **0, 0 RD**

Predrill:	**0.00 m Predrilled**
Date:	**27/9/2019**
Cone no.:	**S15CFIIP.S15530**
Project no.:	**100**
CPT no.:	**19**

1.45

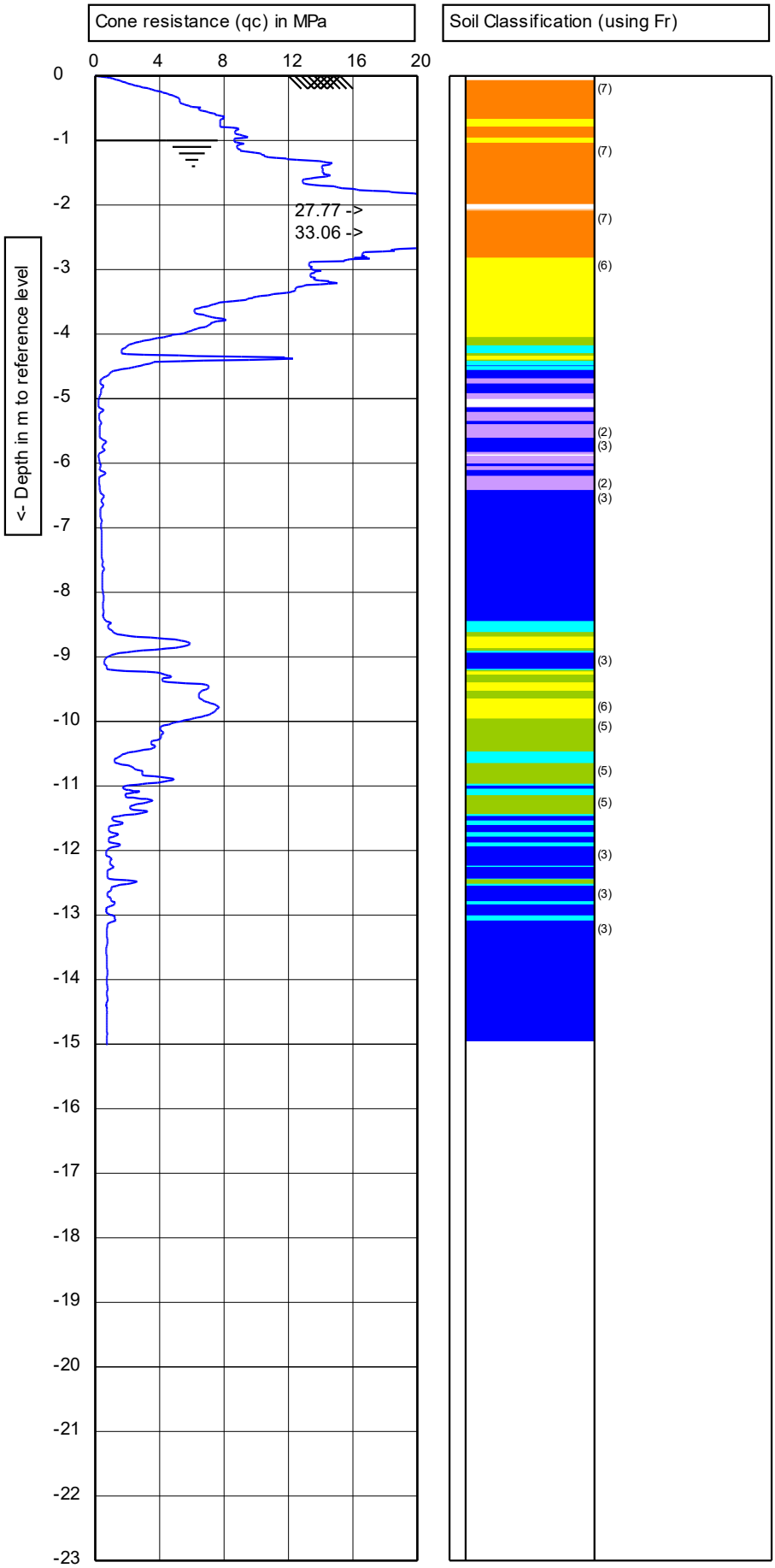

(0) Not defined
(1) Sensitive, fine grained
(2) Organic soils-peats
(3) Clays-clay to silty clay
(4) Clayey silt to silty clay
(5) Sand mixtures
(6) Sands
(7) Gravelly sand to sand
(8) Very stiff sand to clayey sand
(9) Very stiff fine grained

ΓΕΩΔΟΜΗ
ΛΕΤΡΙΝΩΝ 8 - ΠΥΡΓΟΣ ΗΛΕΙΑΣ
ΤΗΛ. 26210 24005 FAX. 81026

225 cm² / 15 cm²	Test according NEN 5140 class 1	Predrill:	**0.00 m Predrilled**
	G.L.: **0.00 m NAP** W.L.: **-1.00 m**	Date:	**27/9/2019**
Project:	**TRITON**	Cone no.:	**S15CFIIP.S15530**
Location:	**K AXAIA**	Project no.:	**100**
Position:	**0, 0 RD**	CPT no.:	**20** 2/4

1.45